

Local Law Filing

NEW YORK STATE DEPARTMENT OF STATE
41 STATE STREET, ALBANY, NY 12231

(Use this form to file a local law with the Secretary of State.)

Text of law should be given as amended. Do not include matter being eliminated and do not use italics or underlining to indicate new matter.

County

~~City~~

~~Town~~

~~Village~~

of Erie

Local Law No. 4 of the year 2002

A local law amending Local Law No. 1-1959, constituting the
(Insert Title)
Erie County Charter, as amended, in relation to the
composition of the county legislative districts.

Be it enacted by the Legislature of the
(Name of Legislative Body)

County

~~City~~

~~Town~~

~~Village~~

of Erie as follows:

Section 1. Sections 105 and 106 of Article I of Local Law No. 1-1959, as amended by Local Law No. 3-1991, and Section 201 of Article II of Local Law No. 1-1959, as amended by Local Law No. 1-1967, constituting the Erie County Charter, is hereby amended to read as follows:

ARTICLE I ERIE COUNTY AND ITS GOVERNMENT

Section 105. Legislative Districts. The County of Erie is hereby divided into fifteen districts described as follows:

DISTRICT NO. 1

Bounded on the west by Lake Erie, being part of the Town of Hamburg except the south part which is in Legislative District 12; all of the City of Lackawanna; and the southwest part of the City of Buffalo contiguous to Legislative Districts 6, 3, and 2; and except Legislative Districts 7 and 11.

The common line between Legislative District 1 and Legislative District 12 is described as follows:

Beginning at the shore line of Lake Erie, the west line of the County of Erie, at its intersection with the centerline of Pleasant Avenue extended to the north; thence southerly, southeasterly, southerly, and generally easterly along the centerline of Pleasant Avenue to its intersection with the centerline of West Pleasant Drive; thence easterly along the centerline of West Pleasant Drive and the centerline extended to the centerline of the New York State Thruway; thence northerly and easterly along the centerline of the New York State Thruway to its intersection with the centerline of South Park Avenue; thence northerly along the centerline of South Park Avenue to its intersection with the centerline of Southwestern Boulevard; thence northeasterly along the centerline of Southwestern Boulevard to its intersection with the centerline of the New York State Thruway; thence northerly along the centerline of the New York State Thruway to its intersection with the centerline of Big Tree Road; thence easterly along the centerline of Big Tree Road to its intersection with the centerline of McKinley Parkway; thence southerly along the centerline of McKinley Parkway to its intersection with the centerline of Bayview Road; thence southeasterly along the centerline of Bayview Road to its intersection with the centerline of Arner Duells Corner Road;

thence easterly along the centerline of Armor Duells Corner Road to the east line of the Town of Hamburg.

The common boundary between Legislative District 1 and Legislative District 2 is described as follows:

Beginning at the intersection of the centerline of Broadway with the intersection of the centerline of Bailey Avenue; thence southerly along the centerline of Bailey Avenue to its intersection with the centerline of the former Penn Central Railroad right of way; thence southwesterly along the centerline of the Penn Central Railroad right of way to an extension to the south of Milburn Street in a straight line; thence southerly along Milburn Street extended to its intersection with the centerline of William Street; thence easterly along the centerline of William Street to its intersection with the centerline of New Babcock Street; thence southwesterly along the centerline of New Babcock Street and the centerline extended to the southwest in a straight line to the intersection of the extended centerline of New Babcock Street with the centerline of the former Erie-Lackawanna Railroad; thence southwesterly along the centerline of the Erie-Lackawanna Railroad to its intersection with the former B & C Railroad lands; thence southwesterly along the centerline of the B & C Railroad lands to the centerline of the Niagara Section of the New York State Thruway; thence westerly along the Niagara Section of the New York State Thruway to its intersection with the centerline of Hamburg Street; thence southwesterly along the centerline of Hamburg Street to its intersection with the centerline of South Park Avenue; thence northwesterly along the centerline of South Park Avenue to its intersection with the centerline of Louisiana Street; thence southwesterly along the centerline of Louisiana Street to its intersection with the centerline of O'Connell Street; thence southeasterly along the centerline of O'Connell Street to its intersection with the centerline of Vicennes Street; thence southwesterly along the centerline of Vicennes Street to its intersection with the centerline of Republic Street; thence easterly along the centerline of Republic Street extended to the centerline of the former Erie-Lackawanna Railroad's lands; thence northerly and easterly along the centerline of the Erie-Lackawanna Railroad's lands to its intersection with the centerline of Fitzgerald Street extended to the southwest in a straight line; thence northeasterly along the centerline of Fitzgerald Street to its intersection with the centerline of South Park Avenue; thence along the centerline of South Park Avenue to its intersection with the centerline of the former Penn Central Railroad lines; thence southerly and easterly along the centerline of the former Penn Central Railroad lands to its intersection with the centerline of Tifft Street; thence northeasterly along the centerline of Tifft Street to its intersection with the centerline of Hopkins Street; thence southerly along the centerline of Hopkins Street to its intersection with the centerline of the former B. R. & P. Railroad; thence southeasterly along the centerline of the railroad to its intersection with the north line of the City of Lackawanna; thence easterly along the north line of the City of Lackawanna to its intersection with the west line of the Town of West Seneca.

The common boundary between Legislative District 1 and Legislative District 3 is described as follows:

Beginning at the intersection of the centerline of the Niagara Section of the New York State Thruway and the projection to the southwest in a straight line of the centerline of Virginia Street;

(1-a)

thence southerly and easterly along the centerline of the New York State Thruway to its intersection with the centerline of Main Street; thence northeasterly along the centerline of Main Street to its intersection with the centerline of Eagle Street; thence southeasterly along the centerline of Eagle Street to its intersection with the centerline of Pine Street; thence southwesterly along the centerline of Pine Street to its intersection with the centerline of South Division Street; thence southeasterly along the centerline of South Division Street to its intersection with the centerline of Hamburg Street; thence easterly along the centerline of Hamburg Street to its intersection with the centerline of Jefferson Avenue; thence northeasterly along the centerline of Jefferson Avenue to its intersection with the centerline of Eagle Street; thence southeasterly along the centerline of Eagle Street to its intersection with the centerline of Smith Street; thence northerly along the centerline of Smith Street to its intersection with the centerline of Howard Street; thence easterly along the centerline of Howard Street to its intersection with the centerline of Fillmore Avenue; thence northerly along the centerline of Fillmore Avenue to its intersection with the centerline of William Street; thence westerly along the centerline of William Street to its intersection with the centerline of Wilson Street; thence northerly along the centerline of Wilson Street to its intersection with the centerline of Broadway; thence northeasterly along the centerline of Broadway to its intersection with the centerline of Bailey Avenue.

The common boundary between Legislative District 6 and Legislative District 1 is described as follows:

Beginning at the intersection of the centerline of the Niagara Section of the New York State Thruway and the projection to the southwest in a straight line of the centerline of Virginia Street; thence southwesterly along the centerline of Virginia Street projected to the westerly line of the City of Buffalo.

DISTRICT NO. 2

The south part of the City of Buffalo and the south west part of the Town of Cheektowaga bounded on the west by Legislative District 1, on the north by Legislative Districts 3 and 8, on the east by Legislative District 8, Legislative District 9 and the Town of West Seneca and on the south by Legislative District 1 and the Town of West Seneca.

The common boundary between Legislative District 1 and Legislative District 2 is described as follows:

Beginning at the intersection of the centerline of Broadway with the intersection of the centerline of Bailey Avenue; thence southerly along the centerline of Bailey Avenue to its intersection with the centerline of the former Penn Central Railroad right of way; thence southwesterly along the centerline of the Penn Central Railroad right of way to an extension to the south of Milburn Street in a straight line; thence southerly along Milburn Street extended to its intersection with the centerline of William Street; thence easterly along the centerline of William Street to its intersection with the centerline of New Babcock Street; thence southwesterly along the centerline of New Babcock Street and the centerline extended to the southwest in a straight line to

the intersection of the extended centerline of New Babcock Street with the centerline of the former Erie-Lackawanna Railroad; thence southwesterly along the centerline of the Erie-Lackawanna Railroad to its intersection with the former B & C Railroad lands; thence southwesterly along the centerline of the B & C Railroad lands to the centerline of the Niagara Section of the New York State Thruway; thence westerly along the Niagara Section of the New York State Thruway to its intersection with the centerline of Hamburg Street; thence southwesterly along the centerline of Hamburg Street to its intersection with the centerline of South Park Avenue; thence northwesterly along the centerline of South Park Avenue to its intersection with the centerline of Louisiana Street; thence southwesterly along the centerline of Louisiana Street to its intersection with the centerline of O'Connell Street; thence southeasterly along the centerline of O'Connell Street to its intersection with the centerline of Vicennes Street; thence southwesterly along the centerline of Vicennes Street to its intersection with the centerline of Republic Street; thence easterly along the centerline of Republic Street extended to the centerline of the former Erie-Lackawanna Railroad's lands; thence northerly and easterly along the centerline of the Erie-Lackawanna Railroad's lands to its intersection with the centerline of Fitzgerald Street extended to the southwest in a straight line; thence northeasterly along the centerline of Fitzgerald Street to its intersection with the centerline of South Park Avenue; thence along the centerline of South Park Avenue to its intersection with the centerline of the former Penn Central Railroad lines; thence southerly and easterly along the centerline of the former Penn Central Railroad lands to its intersection with the centerline of Tifft Street; thence northeasterly along the centerline of Tifft Street to its intersection with the centerline of Hopkins Street; thence southerly along the centerline of Hopkins Street to its intersection with the centerline of the former B. R. & P. Railroad; thence southeasterly along the centerline of the railroad to its intersection with the north line of the City of Lackawanna; thence easterly along the north line of the City of Lackawanna to its intersection with the west line of the Town of West Seneca.

The common boundary between Legislative District 2 and Legislative District 3 is described as follows:

Beginning at the intersection of the centerline of Bailey Avenue with the centerline of Broadway; thence easterly along the centerline of Broadway to the west line of the Town of Cheektowaga.

The common line between Legislative District 2 and Legislative District 8 is described as follows:

Beginning in the centerline of Union Road at its intersection with the centerline of Cayuga Creek; thence northerly along the centerline of Union Road to its intersection with the centerline of William Street; thence westerly along the centerline of William Street to its intersection with the centerline of the New York State Thruway; thence northerly along the New York State Thruway to its intersection with the centerline of the former Lehigh Valley Railroad lands; thence southwesterly along the centerline of the Lehigh Valley Railroad lands to its intersection with the centerline of Harlem Road; thence northerly along the centerline of Harlem Road to its intersection with the centerline of Broadway; thence westerly along the centerline of Broadway to the east line of the City of Buffalo.

(1-c)

The common line between Legislative District 2 and Legislative District 9 is described as follows:

Beginning at the intersection of the centerline of Cayuga Creek with the centerline of Union Road; thence in a generally westerly direction along the centerline of Cayuga Creek to a northeast corner of the Town of West Seneca; thence continuing westerly along the north line of the Town of West Seneca to the east line of the City of Buffalo; thence southerly along the meandering east line of the City of Buffalo to the southeast corner of the City of Buffalo (near the centerline of Dorrance Avenue.)

DISTRICT NO. 3

Part of the City of Buffalo bounded on the east by Cheektowaga and Legislative District 1; on the north by Legislative Districts 7 and 6; on the west by Legislative Districts 6 and 1; and on the south by Legislative Districts 1 and 2.

The common boundary between Legislative District 1 and Legislative District 3 is described as follows:

Beginning at the intersection of the centerline of the Niagara Section of the New York State Thruway and the projection to the southwest in a straight line of the centerline of Virginia Street; thence southerly and easterly along the centerline of the New York State Thruway to its intersection with the centerline of Main Street; thence northeasterly along the centerline of Main Street to its intersection with the centerline of Eagle Street; thence southeasterly along the centerline of Eagle Street to its intersection with the centerline of Pine Street; thence southwesterly along the centerline of Pine Street to its intersection with the centerline of South Division Street; thence southeasterly along the centerline of South Division Street to its intersection with the centerline of Hamburg Street; thence easterly along the centerline of Hamburg Street to its intersection with the centerline of Jefferson Avenue; thence northeasterly along the centerline of Jefferson Avenue to its intersection with the centerline of Eagle Street; thence southeasterly along the centerline of Eagle Street to its intersection with the centerline of Smith Street; thence northerly along the centerline of Smith Street to its intersection with the centerline of Howard Street; thence easterly along the centerline of Howard Street to its intersection with the centerline of Fillmore Avenue; thence northerly along the centerline of Fillmore Avenue to its intersection with the centerline of William Street; thence westerly along the centerline of William Street to its intersection with the centerline of Wilson Street; thence northerly along the centerline of Wilson Street to its intersection with the centerline of Broadway; thence northeasterly along the centerline of Broadway to its intersection with the centerline of Bailey Avenue.

The common boundary between Legislative District 6 and Legislative District 3 is described as follows:

Beginning at the intersection of the centerline of Bryant Street with the centerline of Richmond Avenue; thence southerly along the centerline of Richmond Avenue to its intersection

(2-d)

with the centerline of North Street; thence easterly along the centerline of North Street to its intersection with the centerline of Delaware Avenue; thence southwesterly along the centerline of Delaware Avenue to its intersection with the centerline of Allen Street; thence westerly along the centerline of Allen Street to its intersection with the centerline of College Street; thence southerly along the centerline of College Street to its intersection with the centerline of Virginia Street; thence easterly along the centerline of Virginia Street to its intersection with the centerline of Delaware Avenue; thence southerly along the centerline of Delaware Avenue to its intersection with the centerline of Edward Street; thence westerly along the centerline of Edward Street to its intersection with the centerline of Elmwood Avenue; thence southerly along the centerline of Elmwood Avenue to its intersection with the centerline of Tupper Street; thence westerly along the centerline of Tupper Street to its intersection with the centerline of Carolina Street; thence southwesterly along the centerline of Carolina Street to its intersection with the centerline of Whitney Place; thence southeasterly along the centerline of Whitney Place to its intersection with the centerline of Georgia Street; thence southwesterly along the centerline of Georgia Street to its intersection with the centerline of Niagara Street; thence northwesterly along the centerline of Niagara Street to its intersection with the centerline of Carolina Street; thence southwesterly along the centerline of Carolina Street to its intersection with the centerline of Trenton Street extended to the southeast in a straight line; thence northwesterly along the Trenton Street extension to its intersection with the centerline of Virginia Street; thence southwesterly along the centerline of Virginia Street and its centerline extended to the centerline of the Niagara Section of the New York State Thruway.

The common boundary line between Legislative District 7 and Legislative District 3 is described as follows:

Beginning in the centerline of East Delevan Avenue at its intersection with the east line of the City of Buffalo; thence westerly along the centerline of East Delevan Avenue to its intersection with the centerline of Chelsea Street; thence southerly along the centerline of Chelsea Street and Chelsea Street extended to the south to its intersection with the centerline of East Ferry Street; thence easterly along the centerline of East Ferry Street to its intersection with the centerline of Kehr Street; thence southerly along the centerline of Kehr Street to its intersection with the centerline of Winslow Avenue; thence westerly along the centerline of Winslow Avenue to the centerline of Fillmore Avenue; thence northerly along the centerline of Fillmore Avenue to its intersection with the centerline of East Ferry Street; thence westerly along the centerline of East Ferry Street to its intersection with the centerline of the Kensington Expressway; thence southerly along the centerline of the Kensington Expressway to its intersection with a projection to the east of the centerline of Glenwood Avenue extended to the east; thence westerly along the centerline of Glenwood Avenue to its intersection with the centerline of Wohlers Avenue; thence southerly along the centerline of Wohlers Avenue to its intersection with the centerline of East Utica Street; thence westerly along the centerline of East Utica Street to its intersection with the centerline of Roehrer Avenue; thence northerly along the centerline of Roehrer Avenue to its intersection with the centerline of Glenwood Avenue; thence westerly along the centerline of Glenwood Avenue to its intersection with the centerline of Storz Avenue; thence northerly along the centerline of Storz Avenue to its intersection with the centerline of Winslow Avenue; thence westerly along the centerline of Winslow Avenue to

its intersection with the centerline of Dupont Street; thence northerly along the centerline of Dupont Street to its intersection with the centerline of Woodlawn Avenue; thence westerly along the centerline of Woodlawn Avenue to its intersection with the centerline of Jefferson Avenue; thence southerly along the centerline of Jefferson Avenue to its intersection with the centerline of Glenwood Avenue; thence westerly along the centerline of Glenwood Avenue to its intersection with the centerline of Chester Street; thence northerly along the centerline of Chester Street to its intersection with the centerline of Woodlawn Avenue; thence westerly along the centerline of Woodlawn Avenue to its intersection with the centerline of Main Street; thence southwesterly along the centerline of Main Street to its intersection with the centerline of Utica Street; thence westerly along the centerline of Utica Street to its intersection with the centerline of Delaware Avenue; thence southwesterly along the centerline of Delaware Avenue to its intersection with the centerline of Bryant Street; thence westerly along the centerline of Bryant Street to the centerline of Richmond Avenue.

The common boundary between Legislative District 2 and Legislative District 3 is described as follows:

Beginning at the intersection of the centerline of Bailey Avenue with the centerline of Broadway; thence easterly along the centerline of Broadway to the west line of the Town of Cheektowaga.

DISTRICT NO. 4

All of the Towns of Newstead, Clarence, Amherst, and Cheektowaga, excepting therefrom those portions of the Town of Amherst and the Town of Cheektowaga which lie within Legislative Districts 2, 8, 9, 14 and 15, which exceptions are the westerly portion of the Town of Amherst and the south and west portions of the Town of Cheektowaga.

The common boundary of Legislative District 4 and Legislative District 8 is described as follows:

Beginning at the northeast corner of that part of the Village of Depew which lies within the Town of Cheektowaga in the center of Transit Road; thence westerly along the north line of the Village of Depew to an angle point in the north line of the Village of Depew just northwest of Patsy Lane; thence southerly parallel with Patsy Lane to the centerline of Rehm Road; thence westerly along the centerline of Rehm Road to a northwest corner of the Village of Depew; thence southerly along a west line of the Village of Depew to a north line of the Village of Depew; thence westerly along a north line of the Village of Depew to its intersection with a north-south branch of lands formerly belonging to the New York Central Railroad Company; thence northerly and westerly along the centerline of the railway lands to a projection to the north in a straight line of the rear line of lots on the east side of Satinwood Drive; thence northerly along the rear lines projected to the north to the centerline of Genesee Street; thence westerly along the centerline of Genesee Street to its intersection with the centerline of the Kensington Expressway; thence westerly along the Kensington Expressway to its intersection with the centerline of Union Road; thence northerly along the centerline of Union Road to its intersection with an extension to the east in a straight line of the rear line of lots fronting

(1-f)

on the south side of Clearvale Drive; thence westerly along the rear line, as extended, to the centerline of Beach Road; thence northerly along the centerline of Beach Road to its extension to the east of a line drawn along the rear line of lots on the south side of Hemenway Road; thence westerly along the rear line extended in a straight line to the west to the centerline of the New York State Thruway; thence northerly along the centerline of the Thruway to its intersection with the centerline of Huth Road extended to the west.

The common boundary between Legislative District 4 and Legislative District 14 is described as follows:

Beginning at the intersection of the centerline of the New York State Thruway with the centerline of Huth Road; thence northerly along the centerline of the Thruway and the centerline extended to the north in a straight line to the intersection of the extension with the south line of the Town of Amherst.

The common boundary between Legislative District 4 and Legislative District 15 is described as follows:

Beginning at the intersection of the south line of the Town of Amherst with a projection to the north in a straight line of the north-south portion of the New York State Thruway; thence easterly along the irregular south line of the Town of Amherst to its intersection with the centerline of Youngs Road; thence northerly along the centerline of Youngs Road to its intersection with the centerline of Main Street; thence easterly along the centerline of Main Street to the southwest corner of Lot 108, Township 12, Range 7 of the Holland Land Company's Survey; thence northerly along the west line of Lot 108 to the centerline of Sheridan Drive; thence westerly along the centerline of Sheridan Drive to its intersection with the centerline of Ayer Road; thence northerly along the irregular centerline of Ayer Road to its intersection with the centerline of Klein Road; thence easterly along the centerline of Klein Road to its intersection with the centerline of Paradise Road; thence northerly along the centerline of Paradise Road to its intersection with the centerline of Wellington Drive; thence westerly along the irregular centerline of Wellington Drive to its intersection with the centerline of Hearthstone Drive; thence northerly along the centerline of Hearthstone Drive to its intersection with the centerline of Wood Acres Drive; thence westerly and northerly along the centerline of Wood Acres Drive to its intersection with the centerline of Buttonwood Lane; thence westerly along the centerline of Buttonwood Lane to its intersection with the centerline of Youngs Road Extension; thence northerly along the centerline of Youngs Road Extension to the centerline of the former New York Central Railroad line; thence westerly along the centerline of the railroad to its intersection with the centerline of Hopkins Road; thence northerly along the centerline of Hopkins Road to the north line of the Town of Amherst.

DISTRICT NO. 5

The Towns of Sardinia, Holland, Wales, Marilla, Alden, Elma, and Lancaster, excepting therefrom that portion of the Town of Lancaster which lies within District 8, adjacent to Transit Road.

(1-9)

The common boundary of Legislative District 8 and Legislative District 5 is described as follows:

Beginning at the southwest corner of the Town of Lancaster; thence easterly along the south line of the Town of Lancaster to the southeast corner of Lot 98, Township 10, Range 6 of the Holland Land Company's Survey; thence northerly along the east line of Lot 98, Lot 97, Lot 96 to the centerline of Country Place extended to the west in a straight line to the west line of Lot 91; thence easterly along the centerline of Country Place and Country Place extended and along the centerline of Old Post Road to the centerline of Aurora Street; thence northerly along the centerline of Aurora Street to the south line of the Village of Lancaster; thence westerly along the south line of the Village of Lancaster to the southwest corner of the Village of Lancaster; thence northerly along the west line of the Village of Lancaster to the centerline of Como Park Boulevard; thence easterly along the centerline of Como Park Boulevard to its intersection with a west line of the Village of Lancaster; thence northerly along the west line of the Village of Lancaster to the centerline of Walden Avenue; thence easterly along the centerline of Walden Avenue to its intersection with the centerline of Central Avenue; thence northerly and westerly along the centerline of Central Avenue to its intersection with the centerline of Pleasant View Avenue; thence westerly along the centerline of Pleasant View Avenue to the centerline of Transit Road, the west line of the Town of Lancaster.

DISTRICT NO. 6

The north west part of the City of Buffalo, bounded on the north by the Town of Tonawanda; on the east by Legislative Districts 11, 7, and 3; on the south by Legislative District 1; not including Legislative District 2.

The common boundary between Legislative District 6 and Legislative District 1 is described as follows:

Beginning at the intersection of the centerline of the Niagara Section of the New York State Thruway and the projection to the southwest in a straight line of the centerline of Virginia Street; thence southwesterly along the centerline of Virginia Street projected to the westerly line of the City of Buffalo.

The common boundary between Legislative District 6 and Legislative District 3 is described as follows:

Beginning at the intersection of the centerline of Bryant Street with the centerline of Richmond Avenue; thence southerly along the centerline of Richmond Avenue to its intersection with the centerline of North Street; thence easterly along the centerline of North Street to its intersection with the centerline of Delaware Avenue; thence southwesterly along the centerline of Delaware Avenue to its intersection with the centerline of Allen Street; thence westerly along the centerline of Allen Street to its intersection with the centerline of College Street; thence southerly along the centerline of College Street to its intersection with the centerline of Virginia Street; thence easterly along the centerline of Virginia Street to its intersection with the centerline of Delaware

(1-h)

Avenue; thence southerly along the centerline of Delaware Avenue to its intersection with the centerline of Edward Street; thence westerly along the centerline of Edward Street to its intersection with the centerline of Elmwood Avenue; thence southerly along the centerline of Elmwood Avenue to its intersection with the centerline of Tupper Street; thence westerly along the centerline of Tupper Street to its intersection with the centerline of Carolina Street; thence southwesterly along the centerline of Carolina Street to its intersection with the centerline of Whitney Place; thence southeasterly along the centerline of Whitney Place to its intersection with the centerline of Georgia Street; thence southwesterly along the centerline of Georgia Street to its intersection with the centerline of Niagara Street; thence northwesterly along the centerline of Niagara Street to its intersection with the centerline of Carolina Street; thence southwesterly along the centerline of Carolina Street to its intersection with the centerline of Trenton Street extended to the southeast in a straight line; thence northwesterly along the Trenton Street extension to its intersection with the centerline of Virginia Street; thence southwesterly along the centerline of Virginia Street and its centerline extended to the centerline of the Niagara Section of the New York State Thruway.

The common boundary between Legislative District 6 and Legislative District 7 is described as follows:

Beginning at the intersection of the centerline of Claremont Avenue with the centerline of Potomac Avenue; thence southerly along the centerline of Claremont Avenue to its intersection with the centerline of Dorchester Road; thence westerly along the centerline of Dorchester Road to its intersection with the centerline of Richmond Avenue; thence southerly along the centerline of Richmond Avenue to its intersection with the centerline of Bryant Street.

The common boundary between Legislative District 6 and Legislative District 11 is described as follows:

Beginning in the north line of the City of Buffalo at its intersection with the centerline of Elmwood Avenue; thence southerly along the centerline of Elmwood Avenue to its intersection with the centerline of Bedford Avenue; thence easterly along the centerline of Bedford Avenue to its intersection with the centerline of Lincoln Parkway; thence southerly along the centerline of Lincoln Parkway to its intersection with the centerline of Middlesex Road; thence westerly along the centerline of Middlesex Road to its intersection with the centerline of Elmwood Avenue; thence southerly along the centerline of Elmwood Avenue to its intersection with the centerline of Forest Avenue; thence westerly along the centerline of Forest Avenue to its intersection with the centerline of Claremont Avenue; thence southerly along the centerline of Claremont Avenue to the centerline of Potomac Avenue.

DISTRICT NO. 7

The north east corner of the City of Buffalo bounded on the north by the Town of Amherst and Legislative District 11; on the east by the Town of Cheektowaga; on the south by Legislative District 3; and on the west by Legislative Districts 6 and 11.

(1-i)

The common boundary line between Legislative District 7 and Legislative District 11 is described as follows:

Beginning at the intersection of the north line of the City of Buffalo with the centerline of Bailey Avenue; thence southerly along the centerline of Bailey Avenue to its intersection with the centerline of Winspear Avenue; thence westerly along the centerline of Winspear Avenue to its intersection with the centerline of Northrup Place; thence southerly and westerly along the centerline of Northrup Place to its intersection with the centerline of Main Street; thence northeasterly along the centerline of Main Street to its intersection with the centerline of West Winspear Avenue; thence westerly along the centerline of West Winspear Avenue and West Winspear Avenue extended to the lands of the former Erie-Lackawanna Railroad; thence southeasterly along the centerline of the lands of the former Erie-Lackawanna Railroad to its intersection with the centerline of Main Street; thence southwesterly along the centerline of Main Street to its intersection with the centerline of Amherst Street; thence westerly along the centerline of Amherst Street to its intersection with the centerline of Fairfield Street; thence southeasterly along the centerline of Fairfield Street to its intersection with the centerline of Main Street; thence southwesterly along the centerline of Main Street to its intersection with the centerline of West Delevan Avenue; thence westerly along the centerline of West Delevan Avenue to its intersection with the centerline of Elmwood Avenue; thence northerly along the centerline of Elmwood Avenue to its intersection with the centerline of Potomac Avenue; thence westerly along the centerline of Potomac Avenue to its intersection with the centerline of Claremont Street.

The common boundary line between Legislative District 7 and Legislative District 3 is described as follows:

Beginning in the centerline of East Delevan Avenue at its intersection with the east line of the City of Buffalo; thence westerly along the centerline of East Delevan Avenue to its intersection with the centerline of Chelsea Street; thence southerly along the centerline of Chelsea Street and Chelsea Street extended to the south to its intersection with the centerline of East Ferry Street; thence easterly along the centerline of East Ferry Street to its intersection with the centerline of Kehr Street; thence southerly along the centerline of Kehr Street to its intersection with the centerline of Winslow Avenue; thence westerly along the centerline of Winslow Avenue to the centerline of Fillmore Avenue; thence northerly along the centerline of Fillmore Avenue to its intersection with the centerline of East Ferry Street; thence westerly along the centerline of East Ferry Street to its intersection with the centerline of the Kensington Expressway; thence southerly along the centerline of the Kensington Expressway to its intersection with a projection to the east of the centerline of Glenwood Avenue extended to the east; thence westerly along the centerline of Glenwood Avenue to its intersection with the centerline of Wohlers Avenue; thence southerly along the centerline of Wohlers Avenue to its intersection with the centerline of East Utica Street; thence westerly along the centerline of East Utica Street to its intersection with the centerline of Roehrer Avenue; thence northerly along the centerline of Roehrer Avenue to its intersection with the centerline of Glenwood Avenue; thence westerly along the centerline of Glenwood Avenue to its intersection with the centerline of Storz Avenue; thence northerly along the centerline of Storz Avenue to its intersection with the centerline of Winslow Avenue; thence westerly along the centerline of Winslow Avenue to

(1-j)

its intersection with the centerline of Dupont Street; thence northerly along the centerline of Dupont Street to its intersection with the centerline of Woodlawn Avenue; thence westerly along the centerline of Woodlawn Avenue to its intersection with the centerline of Jefferson Avenue; thence southerly along the centerline of Jefferson Avenue to its intersection with the centerline of Glenwood Avenue; thence westerly along the centerline of Glenwood Avenue to its intersection with the centerline of Chester Street; thence northerly along the centerline of Chester Street to its intersection with the centerline of Woodlawn Avenue; thence westerly along the centerline of Woodlawn Avenue to its intersection with the centerline of Main Street; thence southwesterly along the centerline of Main Street to its intersection with the centerline of Utica Street; thence westerly along the centerline of Utica Street to its intersection with the centerline of Delaware Avenue; thence southwesterly along the centerline of Delaware Avenue to its intersection with the centerline of Bryant Street; thence westerly along the centerline of Bryant Street to the centerline of Richmond Avenue.

The common boundary between Legislative District 6 and Legislative District 7 is described as follows:

Beginning at the intersection of the centerline of Claremont Avenue with the centerline of Potomac Avenue; thence southerly along the centerline of Claremont Avenue to its intersection with the centerline of Dorchester Road; thence westerly along the centerline of Dorchester Road to its intersection with the centerline of Richmond Avenue; thence southerly along the centerline of Richmond Avenue to its intersection with the centerline of Bryant Street.

DISTRICT NO. 8

Part of the Towns of Cheektowaga and Lancaster; bounded on the west by the City of Buffalo; on the north by Legislative Districts 14 and 4; on east by Legislative District 5; and on the south by Legislative Districts 9 and 2.

The common boundary between Legislative District 14 and Legislative District 8 is described as follows:

Beginning at a point in the west line of the Town of Cheektowaga at its intersection with a projection to the west of the rear line of lots on the south side of Southgate Road; thence easterly along the south lot lines to a projection to the north in a straight line of the centerline of that part of the westerly part of Kenville Road which runs north and south; thence southerly and easterly along the centerline of Kenville Road and Kenville Road extended easterly in a straight line to the centerline of Harlem Road; thence along the centerline of Harlem Road to the centerline of Homesgarth Avenue; thence east along the centerline of Homesgarth Avenue to the centerline of Roycroft Boulevard; thence southerly along the centerline of Roycroft Boulevard to the centerline of Seton Road; thence east along the centerline of Seton Road to the centerline of Woodbridge Avenue; thence north along the centerline of Woodbridge Avenue to the centerline of Huth Road; thence east along the centerline of Huth Road to the centerline of the New York State Thruway.

(1-k)

The common boundary of Legislative District 4 and Legislative District 8 is described as follows:

Beginning at the northeast corner of that part of the Village of Depew which lies within the Town of Cheektowaga in the center of Transit Road; thence westerly along the north line of the Village of Depew to an angle point in the north line of the Village of Depew just northwest of Patsy Lane; thence southerly parallel with Patsy Lane to the centerline of Rehm Road; thence westerly along the centerline of Rehm Road to a northwest corner of the Village of Depew; thence southerly along a west line of the Village of Depew to a north line of the Village of Depew; thence westerly along a north line of the Village of Depew to its intersection with a north-south branch of lands formerly belonging to the New York Central Railroad Company; thence northerly and westerly along the centerline of the railway lands to a projection to the north in a straight line of the rear line of lots on the east side of Satinwood Drive; thence northerly along the rear lines projected to the north to the centerline of Genesee Street; thence westerly along the centerline of Genesee Street to its intersection with the centerline of the Kensington Expressway; thence westerly along the Kensington Expressway to its intersection with the centerline of Union Road; thence northerly along the centerline of Union Road to its intersection with an extension to the east in a straight line of the rear line of lots fronting on the south side of Clearvale Drive; thence westerly along the rear line, as extended, to the centerline of Beach Road; thence northerly along the centerline of Beach Road to its extension to the east of a line drawn along the rear line of lots on the south side of Hemenway Road; thence westerly along the rear line extended in a straight line to the west to the centerline of the New York State Thruway; thence northerly along the centerline of the Thruway to its intersection with the centerline of Huth Road extended to the west.

The common boundary of Legislative District 8 and Legislative District 5 is described as follows:

Beginning at the southwest corner of the Town of Lancaster; thence easterly along the south line of the Town of Lancaster to the southeast corner of Lot 98, Township 10, Range 6 of the Holland Land Company's Survey; thence northerly along the east line of Lot 98, Lot 97, Lot 96 to the centerline of Country Place extended to the west in a straight line to the west line of Lot 91; thence easterly along the centerline of Country Place and Country Place extended and along the centerline of Old Post Road to the centerline of Aurora Street; thence northerly along the centerline of Aurora Street to the south line of the Village of Lancaster; thence westerly along the south line of the Village of Lancaster to the southwest corner of the Village of Lancaster; thence northerly along the west line of the Village of Lancaster to the centerline of Como Park Boulevard; thence easterly along the centerline of Como Park Boulevard to its intersection with a west line of the Village of Lancaster; thence northerly along the west line of the Village of Lancaster to the centerline of Walden Avenue; thence easterly along the centerline of Walden Avenue to its intersection with the centerline of Central Avenue; thence northerly and westerly along the centerline of Central Avenue to its intersection with the centerline of Pleasant View Avenue; thence westerly along the centerline of Pleasant View Avenue to the centerline of Transit Road, the west line of the Town of Lancaster.

(1-L)

The common boundary line between Legislative District 9 and Legislative District 8 is described as follows:

Beginning at the southeast corner of the Town of Cheektowaga; thence northerly along the east line of the Town of Cheektowaga to its intersection a projection to the east of the rear lot lines of lots on the south side of Madeira Drive; thence westerly along the rear lot lines of Madeira Drive to the rear lot lines on the east side of Dubonet Drive; thence southerly along the rear lines of lots on the east side of Dubonet Drive to the rear line projected to the east of lots on the south side of Dubonet Drive; thence westerly along the rear lines of the lots on the south side of Dubonet Drive to the intersection of the projected rear lot lines with the projected rear lot line of lots on the westerly side of Dubonet Drive; thence northerly along the rear lot lines of lots on the west side of Dubonet Drive to the rear lot line of lots on the north side of Davidson Drive; thence westerly along the rear line of lots on Davidson Drive projected to the centerline of Borden Road; thence northerly along the centerline of Borden Road to a projection to the east in a straight line of the rear lot lines of lots on the south side of Losson Road; thence westerly along the rear lot lines of lots on the south side of Losson Road to a projection to the north in a straight line of the rear line of lots on the east side of Woodgate Drive; thence southerly along the projection of the rear line of lots on the east side of Woodgate Drive and the rear lot lines on the east side of Woodgate Drive to a projection to the east and west of the rear lines of lots on the north side of Barbados Drive (south); thence westerly along the rear lot lines on the north side of Barbados Drive (south) to the rear lot line of lots on the west side of the westerly most portion of Barbados Drive projected to the north and south; thence southerly along the projection of rear lot lines on the westerly most portion of Barbados Drive to the rear lot lines of lots on the north side of Le Havre; thence westerly along the rear line of lots on the north side of Le Havre and the rear lot lines projected to the west to a line drawn along the westerly lot line of lots on Mayberry Drive West which line is projected to the north in a straight line to the former railroad lands; thence northeasterly along the railroad lands to their intersection with the centerline of Losson Road; thence westerly along the centerline of Losson Road to its intersection with the centerline of Union Road; thence northerly along the centerline of Union Road to the centerline of Cayuga Creek.

The common line between Legislative District 2 and Legislative District 8 is described as follows:

Beginning in the centerline of Union Road at its intersection with the centerline of Cayuga Creek; thence northerly along the centerline of Union Road to its intersection with the centerline of William Street; thence westerly along the center line of William Street to its intersection with the centerline of the New York State Thruway; thence northerly along the New York State Thruway to its intersection with the centerline of the former Lehigh Valley Railroad lands; thence southwestward along the centerline of the Lehigh Valley Railroad lands to its intersection with the centerline of Harlem Road; thence northerly along the centerline of Harlem Road to its intersection with the centerline of Broadway; thence westerly along the centerline of Broadway to the east line of the City of Buffalo.

(1-m)

DISTRICT NO. 9

All of the Town of West Seneca and the south part of the Town of Cheektowaga; excepting from the Town of Cheektowaga Legislative Districts 2, 8, 14, and 4.

The common line between Legislative District 2 and Legislative District 9 is described as follows:

Beginning at the intersection of the centerline of Cayuga Creek with the centerline of Union Road; thence in a generally westerly direction along the centerline of Cayuga Creek to a northeast corner of the Town of West Seneca; thence continuing westerly along the north line of the Town of West Seneca to the east line of the City of Buffalo; thence southerly along the meandering east line of the City of Buffalo to the southeast corner of the City of Buffalo (near the centerline of Dorrance Avenue.)

The common boundary line between Legislative District 9 and Legislative District 8 is described as follows:

Beginning at the southeast corner of the Town of Cheektowaga; thence northerly along the east line of the Town of Cheektowaga to its intersection a projection to the east of the rear lot lines of lots on the south side of Madeira Drive; thence westerly along the rear lot lines of Madeira Drive to the rear lot lines on the east side of Dubonet Drive; thence southerly along the rear lines of lots on the east side of Dubonet Drive to the rear line projected to the east of lots on the south side of Dubonet Drive; thence westerly along the rear lines of the lots on the south side of Dubonet Drive to the intersection of the projected rear lot lines with the projected rear lot line of lots on the westerly side of Dubonet Drive; thence northerly along the rear lot lines of lots on the west side of Dubonet Drive to the rear lot line of lots on the north side of Davidson Drive; thence westerly along the rear line of lots on Davidson Drive projected to the centerline of Borden Road; thence northerly along the centerline of Borden Road to a projection to the east in a straight line of the rear lot lines of lots on the south side of Losson Road; thence westerly along the rear lot lines of lots on the south side of Losson Road to a projection to the north in a straight line of the rear line of lots on the east side of Woodgate Drive; thence southerly along the projection of the rear line of lots on the east side of Woodgate Drive and the rear lot lines on the east side of Woodgate Drive to a projection to the east and west of the rear lines of lots on the north side of Barbados Drive (south); thence westerly along the rear lot lines on the north side of Barbados Drive (south) to the rear lot line of lots on the west side of the westerly most portion of Barbados Drive projected to the north and south; thence southerly along the projection of rear lot lines on the westerly most portion of Barbados Drive to the rear lot lines of lots on the north side of Le Havre; thence westerly along the rear line of lots on the north side of Le Havre and the rear lot lines projected to the west to a line drawn along the westerly lot line of lots on Mayberry Drive West which line is projected to the north in a straight line to the former railroad lands; thence northeasterly along the railroad lands to their intersection with the centerline of Losson Road; thence westerly along the centerline of Losson Road to its intersection with the centerline of Union Road; thence northerly along the centerline of Union Road to the centerline of Cayuga Creek.

(1-n)

DISTRICT NO. 10

All of the Town of Grand Island; all of the City of Tonawanda; and part of the Town of Tonawanda, excepting from the Town of Tonawanda Legislative Districts 11 and 14.

The common boundary between Legislative District 10 and Legislative District 11 is described as follows:

Beginning at the intersection of the centerline of Delaware Avenue with the projection to the west in a straight line of the rear line of lots on the north side of Paramount Parkway; thence southerly along the centerline of Delaware Avenue to its intersection with the centerline of the projection to the east of the rear line of lots on the south side of Lowell Road; thence westerly along the rear line of lots on Lowell Road and rear lines projected westerly to the intersection of the projection with the centerline of Elmwood Avenue; thence southerly along the centerline of Elmwood Avenue to its intersection with the projection of the rear line of lots on the south side of Thurston Avenue; thence westerly along the rear line of lots on the south side of Thurston Avenue and their projection to the intersection of the projection with the centerline of the former NYC & HR Railroad; thence southwestward along the centerline of the railroad to its intersection with the centerline of Pullman Avenue projected to the west; thence easterly in the centerline of Pullman Avenue to the centerline of Elmwood Avenue; thence northerly along the centerline of Elmwood Avenue to the north line of the Village of Kenmore; thence easterly along the irregular north line of the Village of Kenmore to a northeast corner of the Village of Kenmore; thence southerly along the east line of the Village to its intersection with a north line of the Village of Kenmore; thence easterly along the same north line of the Village of Kenmore to a northeast corner of the Village of Kenmore; thence southerly along the east line of the Village of Kenmore to the north line of the City of Buffalo; thence westerly along the north line of the City of Buffalo to its intersection with the centerline of Elmwood Avenue.

The common boundary between Legislative District 14 and Legislative District 10 is described as follows:

Beginning at the northeast corner of the corner of the City of Tonawanda; thence southerly along the irregular east line of the City of Tonawanda to the southeast corner of the City of Tonawanda; thence westerly along the south line of the City of Tonawanda to the centerline of former Erie Railroad; thence southeasterly along the centerline of the railroad to its intersection with the centerline of the Youngman Highway; thence westerly along the centerline of the Youngman Highway to its intersection with the centerline of Delaware Avenue; thence southeasterly along the centerline of Delaware Avenue to the intersection of the centerline of Delaware Avenue with a projection to the west of the rear lot lines of lots on the north side of Paramount Parkway.

(1-0)

DISTRICT NO. 11

Part of the Town of Tonawanda; excepting Legislative Districts 10 and 14; and part of the City of Buffalo bordered by Legislative Districts 6 and 7; and excepting Legislative Districts 1, 2, and 3.

The common boundary between Legislative District 10 and Legislative District 11 is described as follows:

Beginning at the intersection of the centerline of Delaware Avenue with the projection to the west in a straight line of the rear line of lots on the north side of Paramount Parkway; thence southerly along the centerline of Delaware Avenue to its intersection with the centerline of the projection to the east of the rear line of lots on the south side of Lowell Road; thence westerly along the rear line of lots on Lowell Road and rear lines projected westerly to the intersection of the projection with the centerline of Elmwood Avenue; thence southerly along the centerline of Elmwood Avenue to its intersection with the projection of the rear line of lots on the south side of Thurston Avenue; thence westerly along the rear line of lots on the south side of Thurston Avenue and their projection to the intersection of the projection with the centerline of the former NYC & HR Railroad; thence southwesterly along the centerline of the railroad to its intersection with the centerline of Pullman Avenue projected to the west; thence easterly in the centerline of Pullman Avenue to the centerline of Elmwood Avenue; thence northerly along the centerline of Elmwood Avenue to the north line of the Village of Kenmore; thence easterly along the irregular north line of the Village of Kenmore to a northeast corner of the Village of Kenmore; thence southerly along the east line of the Village to its intersection with a north line of the Village of Kenmore; thence easterly along the same north line of the Village of Kenmore to a northeast corner of the Village of Kenmore; thence southerly along the east line of the Village of Kenmore to the north line of the City of Buffalo; thence westerly along the north line of the City of Buffalo to its intersection with the centerline of Elmwood Avenue.

The common line between Legislative District 14 and Legislative District 11 is described as follows:

Beginning at the intersection of the centerline of Delaware Avenue with an extension to the west in a straight line of the rear line lots on the north side of Paramount Parkway; thence easterly along the rear line of lots on the north side of Paramount Parkway to an extension of the centerline of Jewel Street projected to the north in a straight line; thence southerly along the Jewel Street centerline projection and along the centerline of Jewel Street to the centerline of Traverse Boulevard; thence easterly along the centerline of Traverse Boulevard to its intersection with the centerline of Colvin Boulevard; thence southerly along the centerline of Colvin Boulevard to its intersection with the centerline of Sheridan Drive; thence easterly along the centerline of Sheridan Drive to the east line of the Town of Tonawanda; thence southerly along the east line of the Town of Tonawanda to the north line of the City of Buffalo; thence easterly along the north line of the City of Buffalo to the centerline of Main Street; thence northeasterly along the centerline of Main Street to the centerline of Bailey Avenue.

(1-p)

The common boundary line between Legislative District 7 and Legislative District 11 is described as follows:

Beginning at the intersection of the north line of the City of Buffalo with the centerline of Bailey Avenue; thence southerly along the centerline of Bailey Avenue to its intersection with the centerline of Winspear Avenue; thence westerly along the centerline of Winspear Avenue to its intersection with the centerline of Northrup Place; thence southerly and westerly along the centerline of Northrup Place to its intersection with the centerline of Main Street; thence northeasterly along the centerline of Main Street to its intersection with the centerline of West Winspear Avenue; thence westerly along the centerline of West Winspear Avenue and West Winspear Avenue extended to the lands of the former Erie-Lackawanna Railroad; thence southeasterly along the centerline of the lands of the former Erie-Lackawanna Railroad to its intersection with the centerline of Main Street; thence southwesterly along the centerline of Main Street to its intersection with the centerline of Amherst Street; thence westerly along the centerline of Amherst Street to its intersection with the centerline of Fairfield Street; thence southeasterly along the centerline of Fairfield Street to its intersection with the centerline of Main Street; thence southwesterly along the centerline of Main Street to its intersection with the centerline of West Delevan Avenue; thence westerly along the centerline of West Delevan Avenue to its intersection with the centerline of Elmwood Avenue; thence northerly along the centerline of Elmwood Avenue to its intersection with the centerline of Potomac Avenue; thence westerly along the centerline of Potomac Avenue to its intersection with the centerline of Claremont Street.

The common boundary between Legislative District 6 and Legislative District 11 is described as follows:

Beginning in the north line of the City of Buffalo at its intersection with the centerline of Elmwood Avenue; thence southerly along the centerline of Elmwood Avenue to its intersection with the centerline of Bedford Avenue; thence easterly along the centerline of Bedford Avenue to its intersection with the centerline of Lincoln Parkway; thence southerly along the centerline of Lincoln Parkway to its intersection with the centerline of Middlesex Road; thence westerly along the centerline of Middlesex Road to its intersection with the centerline of Elmwood Avenue; thence southerly along the centerline of Elmwood Avenue to its intersection with the centerline of Forest Avenue; thence westerly along the centerline of Forest Avenue to its intersection with the centerline of Claremont Avenue; thence southerly along the centerline of Claremont Avenue to the centerline of Potomac Avenue.

DISTRICT NO. 12

All of the Towns of Brant, North Collins, Boston, Eden, Evans, and Hamburg, except the northerly portion of the Town of Hamburg which lies in Legislative District 1.

The common line between Legislative District 1 and Legislative District 12 is described as follows:

(1-g)

Beginning at the shore line of Lake Erie, the west line of the County of Erie, at its intersection with the centerline of Pleasant Avenue extended to the north; thence southerly, southeasterly, southerly, and generally easterly along the centerline of Pleasant Avenue to its intersection with the centerline of West Pleasant Drive; thence easterly along the centerline of West Pleasant Drive and the centerline extended to the centerline of the New York State Thruway; thence northerly and easterly along the centerline of the New York State Thruway to its intersection with the centerline of South Park Avenue; thence northerly along the centerline of South Park Avenue to its intersection with the centerline of Southwestern Boulevard; thence northeasterly along the centerline of Southwestern Boulevard to its intersection with the centerline of the New York State Thruway; thence northerly along the centerline of the New York State Thruway to its intersection with the centerline of Big Tree Road; thence easterly along the centerline of Big Tree Road to its intersection with the centerline of McKinley Parkway; thence southerly along the centerline of McKinley Parkway to its intersection with the centerline of Bayview Road; thence southeasterly along the centerline of Bayview Road to its intersection with the centerline of Armor Duells Corner Road; thence easterly along the centerline of Armor Duells Corner Road to the east line of the Town of Hamburg.

DISTRICT NO. 13

All of the Towns of Orchard Park, Aurora, Colden, Concord and Collins.

DISTRICT NO. 14

Part of the Town of Tonawanda except Legislative Districts 10 and 11; part of the Town of Amherst except Legislative Districts 15 and 4; and part of the Town of Cheektowaga except Legislative Districts 4, 8, 9, and 2.

The common line between Legislative District 14 and Legislative District 11 is described as follows:

Beginning at the intersection of the centerline of Delaware Avenue with an extension to the west in a straight line of the rear line lots on the north side of Paramount Parkway; thence easterly along the rear line of lots on the north side of Paramount Parkway to an extension of the centerline of Jewel Street projected to the north in a straight line; thence southerly along the Jewel Street centerline projection and along the centerline of Jewel Street to the centerline of Traverse Boulevard; thence easterly along the centerline of Traverse Boulevard to its intersection with the centerline of Colvin Boulevard; thence southerly along the centerline of Colvin Boulevard to its intersection with the centerline of Sheridan Drive; thence easterly along the centerline of Sheridan Drive to the east line of the Town of Tonawanda; thence southerly along the east line of the Town of Tonawanda to the north line of the City of Buffalo; thence easterly along the north line of the City of Buffalo to the centerline of Main Street; thence northeasterly along the centerline of Main Street to the centerline of Bailey Avenue.

(1-n)

The common boundary between Legislative District 14 and Legislative District 10 is described as follows:

Beginning at the northeast corner of the corner of the City of Tonawanda; thence southerly along the irregular east line of the City of Tonawanda to the southeast corner of the City of Tonawanda; thence westerly along the south line of the City of Tonawanda to the centerline of former Erie Railroad; thence southeasterly along the centerline of the railroad to its intersection with the centerline of the Youngman Highway; thence westerly along the centerline of the Youngman Highway to its intersection with the centerline of Delaware Avenue; thence southeasterly along the centerline of Delaware Avenue to the intersection of the centerline of Delaware Avenue with a projection to the west of the rear lot lines of lots on the north side of Paramount Parkway.

The common line between Legislative District 15 and Legislative District 14 is described as follows:

Beginning at a point in Tonawanda Creek where it is intersected by the north line of the Town of Tonawanda and a south line of the Town of Amherst; thence easterly along the north line of the Town of Tonawanda to the west line of the Town of Amherst; thence southerly along the west line of the Town of Amherst to the centerline of Willow Ridge Drive; thence easterly along the centerline of Willow Ridge Drive to its intersection with the centerline of Chestnut Ridge Road; thence southerly along the centerline of Chestnut Ridge Road to its intersection with the centerline of Edgewater Drive; thence easterly, northerly and easterly along the centerline of Edgewater Drive to its intersection with the centerline of Kaymar Drive; thence southerly, easterly, and northerly along the irregular centerline of Kaymar Drive to its intersection with the centerline of Willow Ridge Drive; thence easterly along the centerline of Willow Ridge Drive to its intersection with the centerline of Sweet Home Road; thence southerly and westerly along the centerline of Sweet Home Road to its intersection with the centerline of the Youngman Highway; thence southerly and easterly along the centerline of the Youngman Highway to its intersection with Main Street; thence continuing southerly on a projection to the south in a straight line of the centerline of the Youngman Highway through the lands of the State of New York to the intersection of the Youngman Highway projection with the north line of the Town of Cheektowaga.

The common boundary between Legislative District 14 and Legislative District 8 is described as follows:

Beginning at a point in the west line of the Town of Cheektowaga at its intersection with a projection to the west of the rear line of lots on the south side of Southgate Road; thence easterly along the south lot lines to a projection to the north in a straight line of the centerline of that part of the westerly part of Kenville Road which runs north and south; thence southerly and easterly along the centerline of Kenville Road and Kenville Road extended easterly in a straight line to the centerline of Harlem Road; thence along the centerline of Harlem Road to the centerline of Homesgarth Avenue; thence east along the centerline of Homesgarth Avenue to the centerline of Roycroft Boulevard; thence southerly along the centerline of Roycroft Boulevard to the centerline of Seton Road; thence east along the centerline of Seton Road to the centerline of Woodbridge Avenue;

thence north along the centerline of Woodbridge Avenue to the centerline of Huth Road; thence east along the centerline of Huth Road to the centerline of the New York State Thruway.

The common boundary between Legislative District 4 and Legislative District 14 is described as follows:

Beginning at the intersection of the centerline of the New York State Thruway with the centerline of Huth Road projected to the west; thence northerly along the centerline of the Thruway and the centerline extended to the north in a straight line to the intersection of the extension with the south line of the Town of Amherst.

DISTRICT NO. 15

The Town of Amherst except Legislative Districts 14 and 4.

The common line between Legislative District 15 and Legislative District 14 is described as follows:

Beginning at a point in Tonawanda Creek where it is intersected by the north line of the Town of Tonawanda and a south line of the Town of Amherst; thence easterly along the north line of the Town of Tonawanda to the west line of the Town of Amherst; thence southerly along the west line of the Town of Amherst to the centerline of Willow Ridge Drive; thence easterly along the centerline of Willow Ridge Drive to its intersection with the centerline of Chestnut Ridge Road; thence southerly along the centerline of Chestnut Ridge Road to its intersection with the centerline of Edgewater Drive; thence easterly, northerly and easterly along the centerline of Edgewater Drive to its intersection with the centerline of Kaymar Drive; thence southerly, easterly, and northerly along the irregular centerline of Kaymar Drive to its intersection with the centerline of Willow Ridge Drive; thence easterly along the centerline of Willow Ridge Drive to its intersection with the centerline of Sweet Home Road; thence southerly and westerly along the centerline of Sweet Home Road to its intersection with the centerline of the Youngman Highway; thence southerly and easterly along the centerline of the Youngman Highway to its intersection with Main Street; thence continuing southerly on a projection to the south in a straight line of the centerline of the Youngman Highway through the lands of the State of New York to the intersection of the Youngman Highway projection with the north line of the Town of Cheektowaga.

The common boundary between Legislative District 4 and Legislative District 15 is described as follows:

Beginning at the intersection of the south line of the Town of Amherst with a projection to the north in a straight line of the north-south portion of the New York State Thruway; thence easterly along the irregular south line of the Town of Amherst to its intersection with the centerline of Youngs Road; thence northerly along the centerline of Youngs Road to its intersection with the centerline of Main Street; thence easterly along the centerline of Main Street to the southwest corner of Lot 108, Township 12, Range 7 of the Holland Land Company's Survey; thence northerly along the west line of Lot 108 to the centerline of Sheridan Drive; thence westerly along the centerline of

(1-t)

Sheridan Drive to its intersection with the centerline of Ayer Road; thence northerly along the irregular centerline of Ayer Road to its intersection with the centerline of Klein Road; thence easterly along the centerline of Klein Road to its intersection with the centerline of Paradise Road; thence northerly along the centerline of Paradise Road to its intersection with the centerline of Wellington Drive; thence westerly along the irregular centerline of Wellington Drive to its intersection with the centerline of Hearthstone Drive; thence northerly along the centerline of Hearthstone Drive to its intersection with the centerline of Wood Acres Drive; thence westerly and northerly along the centerline of Wood Acres Drive to its intersection with the centerline of Buttonwood Lane; thence westerly along the centerline of Buttonwood Lane to its intersection with the centerline of Youngs Road Extension; thence northerly along the centerline of Youngs Road Extension to the centerline of the former New York Central Railroad line; thence westerly along the centerline of the railroad to its intersection with the centerline of Hopkins Road; thence northerly along the centerline of Hopkins Road to the north line of the Town of Amherst.

Section 106. Legislative Districts, continued. The seventeen legislative districts as previously bounded and described by Local Law No. 2-1991 shall continue as such for the limited purpose of continuing in office the legislators presently elected from said districts and shall cease to exist as such on January 1, 2004. For the purpose of the general election of 2003 and all other purposes, except as herein provided, the County of Erie is divided into fifteen districts described as contained in section one hundred five herein.

ARTICLE II LEGISLATIVE BRANCH

Section 201. County legislature constituted. Until December 31, 2003, the county legislature shall be composed of seventeen members who shall be elected one from each of the seventeen legislative districts set forth in section one hundred five of Local Law 2-1991. Effective January 1, 2004, the county legislature shall be composed of fifteen members who shall be elected one from each of the fifteen legislative districts set forth in section one hundred five hereof. The county legislators representing the seventeen or fifteen legislative districts heretofore or herein created, as the case may be, when lawfully convened shall constitute the county legislature, which shall be the legislative and governing body of the county.

Section 2. If any clause, sentence, paragraph, section or article of this local law shall be adjudged by any court of competent jurisdiction to be invalid, such determination shall not affect, impair or invalidate the remainder thereof, but shall be confined in its operation to the clause, sentence, paragraph, section or article thereof directly involved in the proceeding in which such adjudication shall have been rendered.

Section 3. The clerk of the Erie County Legislature is hereby authorized and directed to cause a copy of the foregoing local law to be published in the county's official newspapers.

(1-2)

Section 4. This local law shall take effect immediately upon filing with the Secretary of State pursuant to Section 27 of the New York State Municipal Home Rule Law after approval by the electors of the County of Erie in accordance with the requirements for conducting a referendum.

(1-v)

(Complete the certification in the paragraph that applies to the filing of this local law and strike out that which is not applicable.)

1. (Final adoption by local legislative body only.)

I hereby certify that the local law annexed hereto, designated as local law No. _____ of 20____ of the (County)(City)(Town)(Village) of _____ was duly passed by the _____ on _____ 20____, in accordance with the applicable provisions of law.
(Name of Legislative Body)

2. (Passage by local legislative body with approval, no disapproval or repassage after disapproval by the Elective Chief Executive Officer*.)

I hereby certify that the local law annexed hereto, designated as local law No. _____ of 20____ of the (County)(City)(Town)(Village) of _____ was duly passed by the _____ on _____ 20____, and was (approved)(not approved)(repassed after disapproval) by the _____ and was deemed duly adopted on _____ 20____, in accordance with the applicable provisions of law.
(Name of Legislative Body)
(Elective Chief Executive Officer*)

3. (Final adoption by referendum.)


I hereby certify that the local law annexed hereto, designated as local law No. 4 of 2002 of the ~~(County)(City)(Town)(Village)~~ of Erie was duly passed by the ~~Erie County Legislature~~ on Feb. 28, 2002, and was ~~(approved)(not approved)(repassed after disapproval)~~ by the Erie County Executive on March 14, 2002. Such local law was submitted to the people by reason of a ~~(mandatory)(optional)~~ referendum, and received the affirmative vote of a majority of the qualified electors voting thereon at the ~~general~~ election held on Nov. 5, 2002 in accordance with the applicable provisions of law.
(Name of Legislative Body)
(Elective Chief Executive Officer*)

4. (Subject to permissive referendum and final adoption because no valid petition was filed requesting referendum.)

I hereby certify that the local law annexed hereto, designated as local law No. _____ of 20____ of the (County)(City)(Town)(Village) of _____ was duly passed by the _____ on _____ 20____, and was (approved)(not approved)(repassed after disapproval) by the _____ on _____ 20____. Such local law was subject to permissive referendum and no valid petition requesting such referendum was filed as of _____ 20____, in accordance with the applicable provisions of law.
(Name of Legislative Body)
(Elective Chief Executive Officer*)

* Elective Chief Executive Officer means or includes the chief executive officer of a county elected on a county-wide basis or, if there be none, the chairperson of the county legislative body, the mayor of a city or village, or the supervisor of a town where such officer is vested with the power to approve or veto local laws or ordinances.

A public hearing was held on the foregoing Local Law Intro. No. 2-2002 on Wednesday, March 13, 2002, due notice thereof having been published in the official newspapers of the County of Erie, and after due deliberation thereon, I, JOEL A. GIAMBRA, County Executive of Erie County, do hereby APPROVE and SIGN said Local law this 14th day of March, 2002.



JOEL A. GIAMBRA
Erie County Executive

A public hearing was held on the foregoing Local Law Intro. No. 2-2002 on Wednesday, March 13, 2002, due notice thereof having been published in the official newspapers of the County of Erie, and after due deliberation thereon, I, JOEL A. GIAMBRA, County Executive of Erie County, do hereby DISAPPROVE and VETO said Local Law this 14th day of March, 2002.

JOEL A. GIAMBRA
Erie County Executive

ERIE COUNTY BOARD OF ELECTIONS

134 West Eagle Street
Buffalo, New York 14202

Ralph M. Mohr, Commissioner
Laurence F. Adamczyk, Commissioner

2002 GENERAL ELECTION CERTIFICATION


STATE OF NEW YORK)
COUNTY OF ERIE) ss:

We, Ralph M. Mohr and Laurence F. Adamczyk, Commissioners of the Board of Elections of the County of Erie, and constituting said Board of Elections, do hereby certify that the annexed statement of canvass of the votes cast for the **County Proposition No. 1, Local Law Intro. No. 2 of 2002**, in the County of Erie, State of New York on the 5th day of November, 2002 is a true and correct transcript of the original entered and filed in this office on this date:


County Proposition No.1
Local Law Intro No. 2 of 2002
Reduce the County Legislature from 17 to 15 Districts

Yes	Received	155149
No	Received	41248
Blank, Void & Scattering		105524
Total Votes Cast		301921

*In Testimony Whereof, we have hereunto
set our hand and affixed the Seal of the
Erie County Board of Elections, this
29th day of November, 2002.*



Ralph M. Mohr
Commissioner



Laurence F. Adamczyk
Commissioner