

Town of Clarence Bike Trails

The Town of Clarence strives to develop an integrated bike system that meets the needs of the community. Currently there are 2 trails totaling 10.2 miles that run through the Town and connect local parks and historic destinations.




TOWN OF
CLARENCE

GREEN SPACES - CARING FACES - HISTORIC PLACES

One Town Place
Clarence, New York 14031
www.clarence.ny.us

Town of Clarence Bike Trails



Clarence is committed to providing recreational opportunities for residents within the Town. This includes ongoing efforts to develop and maintain bike trails throughout the Town. The existing trails, the **West Shore Trail** and the **Peanut Line Trail**, provide connections to several destinations including local schools and numerous town parks. The Town aims to provide more connections in the future to create an integrated system that everyone can enjoy.

PEANUT LINE TRAIL

Total Length = 6.1 miles

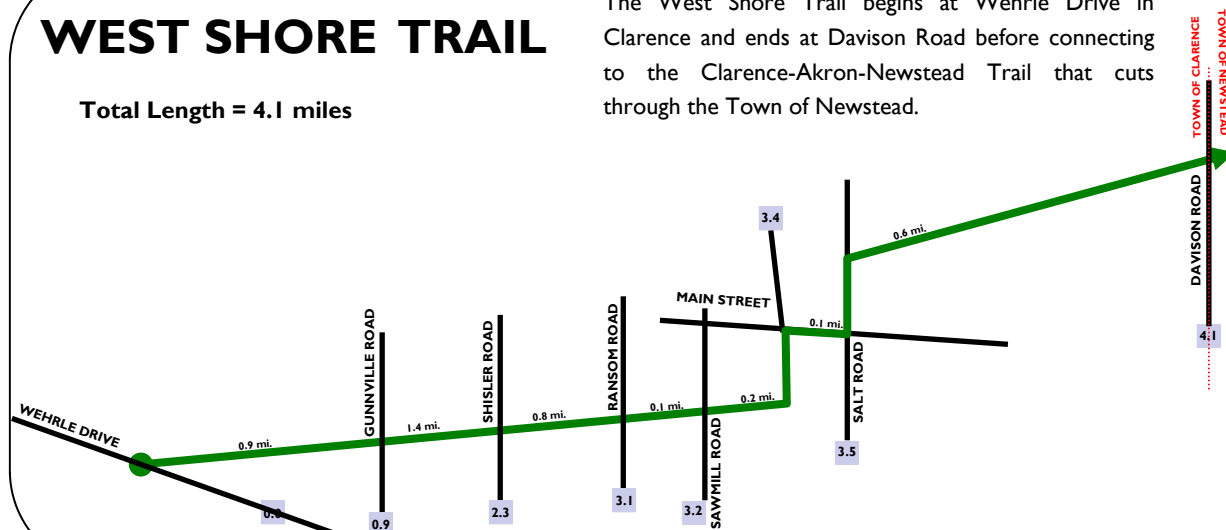
The Peanut Line Trail begins at the western boundary of Clarence near Transit Road and continues east eventually connecting with the Clarence-Akron-Newstead Trail in the Town of Newstead (an extension of the West Shore Trail). The trail runs along an abandoned rail right-of-way and provides connections to Meadowlakes Park and Memorial Park.



WEST SHORE TRAIL

Total Length = 4.1 miles

The West Shore Trail begins at Wehrle Drive in Clarence and ends at Davison Road before connecting to the Clarence-Akron-Newstead Trail that cuts through the Town of Newstead.



Town Phone Directory:

Accounting	716-407-8937
Assessor	716-741-8941
Attorney	716-741-8935
Bldg. Inspectors	716-741-8950
Council Members	716-741-8929
Dog Control	716-407-8912
Engineer	716-741-8952
Erie County Water	716-849-8484
Fax-Town Hall	716-741-4715
Highway Supt.	716-741-3210
Library	716-741-2650
Parks Dept.	716-741-8927
Planning Dept.	716-741-8933
Supervisor	716-741-8930
Town Clerk & Taxes	716-741-8938
Town Court	716-741-8948
Town Park Clubhouse	716-759-6641
Town Pool	716-759-8550
Youth Bureau	716-407-2162

Bike Trail Map

The existing trails provide access to several local destinations that give a feel for the historic character and quality of open space in Clarence.

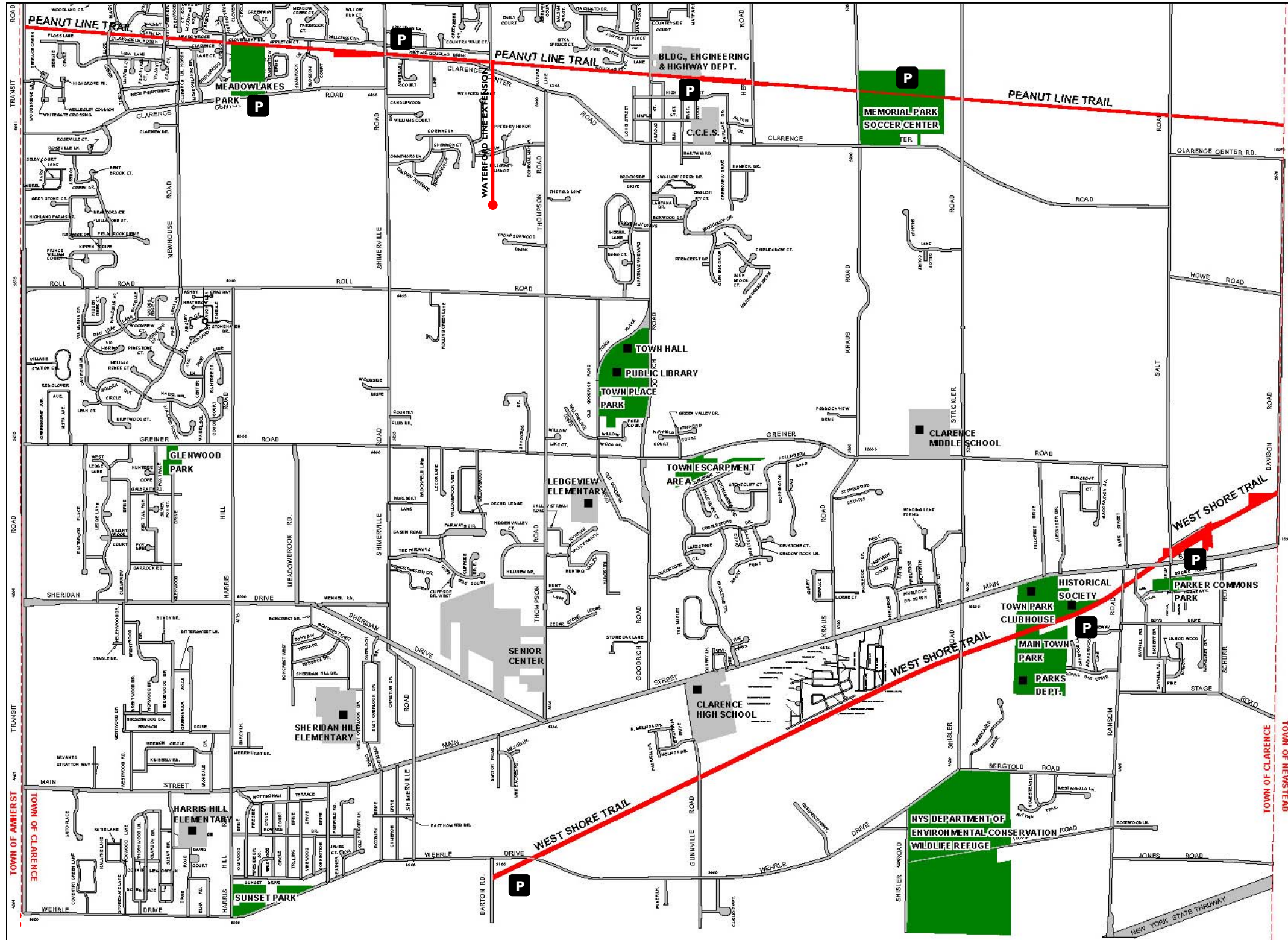
Local Parks along trails:

- Meadowlakes Park
- Memorial Park Soccer Center
- Main Town Park
- Parker Commons Park

Historic Destinations along trails:

- Landow Log Cabin
- Town Park Clubhouse

The current trails are just the beginning of a multi-modal vision for the Town of Clarence that is hoped to provide the community with the connectivity that it is seeking.



Meadowlakes Park







Main Town Park



Landow Log Cabin



Town Park Clubhouse

-  - Existing Trail
-  - Park
-  - Public Facility
-  - Parking

